

**NOTICE!!**

**These documents have been scanned!**

**Do not place un-scanned documents beneath this notice!**

**Do not remove this notice from this file!**

GPO Jacket No. 560-102  
Print Order 61540  
Rise Business Services, LLC  
Job=AZ15 5/13/2019



Box Number= AZ15039



Claim Begin-End: AMC423712-AMC423713

1 Initial Receipt



AZ15039-16

AMC423162-AMC423771

**United States Department of the Interior**  
**Bureau of Land Management**  
 LANDS/RECREATION & PLANNING  
 ONE N CENTRAL AVE  
 PHOENIX, AZ 85004 -2203  
 Phone: 602-417-9200

Receipt

No: 2824659

<b>Transaction #:</b> 2909991		ENTERED INTO COMPUTER
<b>Date of Transaction:</b> 07/02/2013		
<b>CUSTOMER:</b> AUG 13 2013 <i>JB</i>		
SUNBURST MINERALS 912 COLE ST STE 204 SAN FRANCISCO, CA 94117-4316 US		

LINE #	QTY	DESCRIPTION	REMARKS	UNIT PRICE	TOTAL
1	2.00	LOCATABLE MINERALS / MINING CLAIMS- NEW, UNADJUD, ONE OR MORE AUTH NOS / NEW MINING CLAIM LOCATION FEE \$34 <b>CASES:</b> AMC423712/\$34.00, AMC423713/\$34.00		- n/a -	68.00
2	2.00	LOCATABLE MINERALS / MINING CLAIMS- NEW, UNADJUD, ONE OR MORE AUTH NOS / NEW MINING CLAIM PROCESSING FEE \$15 <b>CASES:</b> AMC423712/\$15.00, AMC423713/\$15.00		- n/a -	30.00
3	2.00	LOCATABLE MINERALS / MINING CLAIMS- NEW, UNADJUD, ONE OR MORE AUTH NOS / NEW MINING CLAIM MAINT FEE \$140 <b>CASES:</b> AMC423712/\$140.00, AMC423713/\$140.00		- n/a -	280.00
<b>TOTAL:</b>					<b>\$378.00</b>

PAYMENT INFORMATION			
1	AMOUNT:	378.00	POSTMARKED: 06/26/2013
	TYPE:	CHECK	RECEIVED: 07/01/2013
	CHECK NO:	18354	
	NAME:	R W HOLMQUIST ASSOC LLC 703 E BEALE ST KINGMAN AZ 86401 US	

REMARKS

This receipt was generated by the automated BLM Collections and Billing System and is a paper representation of a portion of the official electronic record contained therein.

**NOTICE!!**

**These documents have been scanned!**

**Do not place un-scanned documents beneath this notice!**

**Do not remove this notice from this file!**

GPO Jacket No. 560-102  
Print Order 61540  
Rise Business Services, LLC  
Job=AZ15 5/13/2019



Box Number= AZ15039



Claim Begin-End: AMC423712-AMC423713

2 Correspondence



AZ15039-16

AMC423162-AMC423771

**NO  
DOCUMENTS  
FOUND**

NO DOCUMENTS FOUND  
NO DOCUMENTS FOUND

**NOTICE!!**

**These documents have been scanned!**

**Do not place un-scanned documents beneath this notice!**

**Do not remove this notice from this file!**

GPO Jacket No. 560-102  
Print Order 61540  
Rise Business Services, LLC  
Job=AZ15 5/13/2019



Box Number= AZ15039



Claim Begin-End: AMC423712-AMC423713

3 Transfers



AZ15039-16

AMC423162-AMC423771

**NO  
DOCUMENTS  
FOUND**

NO DOCUMENTS FOUND  
NO DOCUMENTS FOUND

**NOTICE!!**

**These documents have been scanned!**

**Do not place un-scanned documents beneath this notice!**

**Do not remove this notice from this file!**

GPO Jacket No. 560-102  
Print Order 61540  
Rise Business Services, LLC  
Job=AZ15 5/13/2019



Box Number= AZ15039



Claim Begin-End: AMC423712-AMC423713

4 Miscellaneous



AZ15039-16

AMC423162-AMC423771

**NO  
DOCUMENTS  
FOUND**

NO DOCUMENTS FOUND  
NO DOCUMENTS FOUND



**NOTICE!!**

**These documents have been scanned!**

**Do not place un-scanned documents beneath this notice!**

**Do not remove this notice from this file!**

GPO Jacket No. 560-102  
Print Order 61540  
Rise Business Services, LLC  
Job=AZ15 5/13/2019



Box Number= AZ15039



Claim Begin-End: AMC423712-AMC423713

5 Annual Filings



AZ15039-16

AMC423162-AMC423771

**DEPARTMENT OF THE INTERIOR  
BUREAU OF LAND MANAGEMENT  
MINING CLAIMS**

Run Date/Time: 10/4/2019

**MC Maintenance Fees Paid Through the BLM Pay Portal  
(by Date Paid)**

Page 12 Of 15

**CBS Receipt: 4544124**

Printed For Lead File # AMC423712

Agency Tracking ID: 1566833183

Assessment Year: 2020

Number of BLM Serial Nr: 54

Paid On: 8/26/2019

Total Amount Paid: \$8,910.00

Claim Name	BLM Serial No	Lead File No	Amount Paid
COPPER HILL NO 2	AMC105785	AMC105785	\$165.00
HERMES	AMC105786	AMC105785	\$165.00
HERMES NO 2	AMC105787	AMC105785	\$165.00
JIMTOWN COPPER NO 1	AMC105788	AMC105785	\$165.00
VALLEY COPPER NO 1	AMC105789	AMC105785	\$165.00
VALLEY COPPER NO 2	AMC105790	AMC105785	\$165.00
VALLEY COPPER NO 3	AMC105791	AMC105785	\$165.00
COPPER HILL MILL NO1	AMC105792	AMC105785	\$165.00
COPPER HILL MILL NO2	AMC105793	AMC105785	\$165.00
COPPER HILL MILL NO3	AMC105794	AMC105785	\$165.00
COPPER HILL MILL NO4	AMC105795	AMC105785	\$165.00
COPPER HILL MILL NO5	AMC105796	AMC105785	\$165.00
COPPER HILL MILL NO6	AMC105797	AMC105785	\$165.00
COPPER HILL MILL NO7	AMC105798	AMC105785	\$165.00
COPPER HILL MILL NO8	AMC105799	AMC105785	\$165.00
COPPER HILL MILL #10	AMC105801	AMC105785	\$165.00
COPPER HILL MILL #11	AMC105802	AMC105785	\$165.00
COPPER HILL MILL #12	AMC105803	AMC105785	\$165.00
HERMES MILL SITE #13	AMC105804	AMC105785	\$165.00
COPPER HILL MILL 14	AMC105805	AMC105785	\$165.00
COPPER HILL MILL 15	AMC105806	AMC105785	\$165.00
EMERALD NO 1	AMC339597	AMC339597	\$165.00
EMERALD NO 2	AMC339598	AMC339597	\$165.00
EMERALD 5	AMC364265	AMC364261	\$165.00

NO WARRANTY IS MADE BY BLM FOR USE OF THE DATA FOR PURPOSES NOT INTENDED BY BLM

**DEPARTMENT OF THE INTERIOR  
BUREAU OF LAND MANAGEMENT  
MINING CLAIMS**

Run Date/Time: 10/4/2019

**MC Maintenance Fees Paid Through the BLM Pay Portal  
(by Date Paid)**

Page 13 Of 15

EMERALD 6	AMC364266	AMC364261	\$165.00
EMERALD 7	AMC364267	AMC364261	\$165.00
EMERALD 8	AMC364268	AMC364261	\$165.00
EMERALD 9	AMC364269	AMC364261	\$165.00
EMERALD 10	AMC364270	AMC364261	\$165.00
EMERALD 11	AMC364271	AMC364261	\$165.00
EMERALD 12	AMC364272	AMC364261	\$165.00
EMERALD 13	AMC364273	AMC364261	\$165.00
EMERALD 14	AMC364274	AMC364261	\$165.00
EMERALD 15	AMC364275	AMC364261	\$165.00
EMERALD 16	AMC364276	AMC364261	\$165.00
EMERALD 17	AMC364277	AMC364261	\$165.00
EMERALD 18	AMC364278	AMC364261	\$165.00
EMERALD 19	AMC364279	AMC364261	\$165.00
EMERALD 20	AMC364280	AMC364261	\$165.00
EMERALD #21	AMC364620	AMC364620	\$165.00
EMERALD #22	AMC364621	AMC364620	\$165.00
EMERALD #30	AMC364622	AMC364620	\$165.00
EMERALD #31	AMC364623	AMC364620	\$165.00
EMERALD #43	AMC364624	AMC364620	\$165.00
EMERALD #44	AMC364625	AMC364620	\$165.00
EMERALD #45	AMC364626	AMC364620	\$165.00
FDR	AMC386617	AMC386616	\$165.00
CCP #1	AMC423712	AMC423712	\$165.00
CCP #2	AMC423713	AMC423712	\$165.00
EMERALD 2B	AMC439433	AMC439433	\$165.00
EMERALD 3A	AMC439434	AMC439433	\$165.00
EMERALD 4A	AMC439435	AMC439433	\$165.00
EMERALD 40	AMC439436	AMC439433	\$165.00
EMERALD 41	AMC439437	AMC439433	\$165.00

NO WARRANTY IS MADE BY BLM FOR USE OF THE DATA FOR PURPOSES NOT INTENDED BY BLM

**United States Department of the Interior**  
**Bureau of Land Management**  
 BUSINESS & SUPPORT SVCS DIV  
 ONE N CENTRAL AVE SUITE 800  
 PHOENIX, AZ 85004 -4427  
 Phone: 602-417-9200

Receipt	
No:	4544124

<b>Transaction #:</b> 4665115	
<b>Date of Transaction:</b> 08/26/2019	
CUSTOMER:	
SUNBURST MINERALS NOT APPLICABLE DENVER, CO 80225 US	

LINE #	QTY	DESCRIPTION	REMARKS	UNIT PRICE	TOTAL
1	1.00	LOCATABLE MINERALS / MINING CLAIMS- NOT NEW-UNADJUD, ONE AUTH NO. ONLY / MINING CLAIM MONEY RECEIVED CASES: AMC439437/\$8910.00		- n/a -	8910.00
<b>TOTAL:</b>					<b>\$8,910.00</b>

PAYMENT INFORMATION			
1	AMOUNT:	8910.00	POSTMARKED: N/A
	TYPE:	EFT	RECEIVED: 08/26/2019
	NAME:	SUNBURST MINERALS NOT APPLICABLE DENVER CO 80225 US	

REMARKS

This receipt was generated by the automated BLM Collections and Billing System and is a paper representation of a portion of the official electronic record contained therein.

**DEPARTMENT OF THE INTERIOR  
BUREAU OF LAND MANAGEMENT  
MINING CLAIMS**

Run Date/Time: 8/20/2018

**MC Maintenance Fees Paid Through the BLM Pay Portal  
(by Date Paid)**

Page 297 Of 316

**CBS Receipt: 4238329**

Printed For Lead File # AMC423712

Agency Tracking ID: 1534540852

Assessment Year: 2019

Number of BLM Serial Nr: 54

Paid On: 8/17/2018

Total Amount Paid: \$8,370.00

Claim Name	BLM Serial No	Lead File No	Amount Paid
COPPER HILL NO 2	AMC105785	AMC105785	\$155.00
HERMES	AMC105786	AMC105785	\$155.00
HERMES NO 2	AMC105787	AMC105785	\$155.00
JIMTOWN COPPER NO 1	AMC105788	AMC105785	\$155.00
VALLEY COPPER NO 1	AMC105789	AMC105785	\$155.00
VALLEY COPPER NO 2	AMC105790	AMC105785	\$155.00
VALLEY COPPER NO 3	AMC105791	AMC105785	\$155.00
COPPER HILL MILL NO1	AMC105792	AMC105785	\$155.00
COPPER HILL MILL NO2	AMC105793	AMC105785	\$155.00
COPPER HILL MILL NO3	AMC105794	AMC105785	\$155.00
COPPER HILL MILL NO4	AMC105795	AMC105785	\$155.00
COPPER HILL MILL NO5	AMC105796	AMC105785	\$155.00
COPPER HILL MILL NO6	AMC105797	AMC105785	\$155.00
COPPER HILL MILL NO7	AMC105798	AMC105785	\$155.00
COPPER HILL MILL NO8	AMC105799	AMC105785	\$155.00
COPPER HILL MILL #10	AMC105801	AMC105785	\$155.00
COPPER HILL MILL #11	AMC105802	AMC105785	\$155.00
COPPER HILL MILL #12	AMC105803	AMC105785	\$155.00
HERMES MILL SITE #13	AMC105804	AMC105785	\$155.00
COPPER HILL MILL 14	AMC105805	AMC105785	\$155.00
COPPER HILL MILL 15	AMC105806	AMC105785	\$155.00
EMERALD NO 1	AMC339597	AMC339597	\$155.00
EMERALD NO 2	AMC339598	AMC339597	\$155.00
EMERALD 5	AMC364265	AMC364261	\$155.00

NO WARRANTY IS MADE BY BLM FOR USE OF THE DATA FOR PURPOSES NOT INTENDED BY BLM

**DEPARTMENT OF THE INTERIOR  
BUREAU OF LAND MANAGEMENT  
MINING CLAIMS**

Run Date/Time: 8/20/2018

**MC Maintenance Fees Paid Through the BLM Pay Portal  
(by Date Paid)**

Page 298 Of 316

EMERALD 6	AMC364266	AMC364261	\$155.00
EMERALD 7	AMC364267	AMC364261	\$155.00
EMERALD 8	AMC364268	AMC364261	\$155.00
EMERALD 9	AMC364269	AMC364261	\$155.00
EMERALD 10	AMC364270	AMC364261	\$155.00
EMERALD 11	AMC364271	AMC364261	\$155.00
EMERALD 12	AMC364272	AMC364261	\$155.00
EMERALD 13	AMC364273	AMC364261	\$155.00
EMERALD 14	AMC364274	AMC364261	\$155.00
EMERALD 15	AMC364275	AMC364261	\$155.00
EMERALD 16	AMC364276	AMC364261	\$155.00
EMERALD 17	AMC364277	AMC364261	\$155.00
EMERALD 18	AMC364278	AMC364261	\$155.00
EMERALD 19	AMC364279	AMC364261	\$155.00
EMERALD 20	AMC364280	AMC364261	\$155.00
EMERALD #21	AMC364620	AMC364620	\$155.00
EMERALD #22	AMC364621	AMC364620	\$155.00
EMERALD #30	AMC364622	AMC364620	\$155.00
EMERALD #31	AMC364623	AMC364620	\$155.00
EMERALD #43	AMC364624	AMC364620	\$155.00
EMERALD #44	AMC364625	AMC364620	\$155.00
EMERALD #45	AMC364626	AMC364620	\$155.00
FDR	AMC386617	AMC386616	\$155.00
CCP #1	AMC423712	AMC423712	\$155.00
CCP #2	AMC423713	AMC423712	\$155.00
EMERALD 2B	AMC439433	AMC439433	\$155.00
EMERALD 3A	AMC439434	AMC439433	\$155.00
EMERALD 4A	AMC439435	AMC439433	\$155.00
EMERALD 40	AMC439436	AMC439433	\$155.00
EMERALD 41	AMC439437	AMC439433	\$155.00

NO WARRANTY IS MADE BY BLM FOR USE OF THE DATA FOR PURPOSES NOT INTENDED BY BLM

**United States Department of the Interior  
Bureau of Land Management  
BUSINESS & SUPPORT SVCS DIV  
ONE N CENTRAL AVE SUITE 800  
PHOENIX, AZ 85004 -4427  
Phone: 602-417-9200**

Receipt

No: 4238329

<b>Transaction #:</b> 4353720	
<b>Date of Transaction:</b> 08/17/2018	
<b>CUSTOMER:</b>	
SUNBURST MINERALS 300 LA CUESTA DR PORTOLA VALLEY, CA 94028 US	

LINE #	QTY	DESCRIPTION	REMARKS	UNIT PRICE	TOTAL
1	1.00	LOCATABLE MINERALS / MINING CLAIMS- NOT NEW-UNADJUD, ONE AUTH NO. ONLY / MINING CLAIM MONEY RECEIVED <b>CASES: AMC105785/\$8370.00</b>		- n/a -	8370.00
<b>TOTAL:</b>					<b>\$8,370.00</b>

PAYMENT INFORMATION				
NOTE: Items will appear on credit card statement as "BLM O Mining Claim".				
1	AMOUNT:	8370.00	POSTMARKED:	N/A
	TYPE:	CREDIT CARD	RECEIVED:	08/17/2018
	NAME:	SUNBURST MINERALS 300 LA CUESTA DR PORTOLA VALLEY CA 94028 US		
	CARD NO:	XXXXXXXXXXXX2002	AUTH CODE:	118015
	NAME ON CARD:	SUNBURST MINERALS		
	SIGNATURE:			

<b>REMARKS</b>

This receipt was generated by the automated BLM Collections and Billing System and is a paper representation of a portion of the official electronic record contained therein.

**DEPARTMENT OF THE INTERIOR  
BUREAU OF LAND MANAGEMENT  
MINING CLAIMS**

**MC Maintenance Fees Paid Through the BLM Pay Portal**

**CBS Receipt: 3963836**

Printed For Lead File # AMC423712

Agency Tracking ID: 1503955542

Assessment Year: 2018

Number of BLM Serial Nr: 54

Paid On: 08/28/2017

Total Amount Paid: \$8,370.00

Claim Name	BLM Serial No	Lead File No	Amount Paid
COPPER HILL NO 2	AMC105785	AMC105785	\$155.00
HERMES	AMC105786	AMC105785	\$155.00
HERMES NO 2	AMC105787	AMC105785	\$155.00
JIMTOWN COPPER NO 1	AMC105788	AMC105785	\$155.00
VALLEY COPPER NO 1	AMC105789	AMC105785	\$155.00
VALLEY COPPER NO 2	AMC105790	AMC105785	\$155.00
VALLEY COPPER NO 3	AMC105791	AMC105785	\$155.00
COPPER HILL MILL NO1	AMC105792	AMC105785	\$155.00
COPPER HILL MILL NO2	AMC105793	AMC105785	\$155.00
COPPER HILL MILL NO3	AMC105794	AMC105785	\$155.00
COPPER HILL MILL NO4	AMC105795	AMC105785	\$155.00
COPPER HILL MILL NO5	AMC105796	AMC105785	\$155.00
COPPER HILL MILL NO6	AMC105797	AMC105785	\$155.00
COPPER HILL MILL NO7	AMC105798	AMC105785	\$155.00
COPPER HILL MILL NO8	AMC105799	AMC105785	\$155.00
COPPER HILL MILL #10	AMC105801	AMC105785	\$155.00
COPPER HILL MILL #11	AMC105802	AMC105785	\$155.00
COPPER HILL MILL #12	AMC105803	AMC105785	\$155.00
HERMES MILL SITE #13	AMC105804	AMC105785	\$155.00
COPPER HILL MILL 14	AMC105805	AMC105785	\$155.00
COPPER HILL MILL 15	AMC105806	AMC105785	\$155.00
EMERALD NO 1	AMC339597	AMC339597	\$155.00
EMERALD NO 2	AMC339598	AMC339597	\$155.00
EMERALD 5	AMC364265	AMC364261	\$155.00
EMERALD 6	AMC364266	AMC364261	\$155.00
EMERALD 7	AMC364267	AMC364261	\$155.00
EMERALD 8	AMC364268	AMC364261	\$155.00
EMERALD 9	AMC364269	AMC364261	\$155.00
EMERALD 10	AMC364270	AMC364261	\$155.00
EMERALD 11	AMC364271	AMC364261	\$155.00
EMERALD 12	AMC364272	AMC364261	\$155.00
EMERALD 13	AMC364273	AMC364261	\$155.00
EMERALD 14	AMC364274	AMC364261	\$155.00
EMERALD 15	AMC364275	AMC364261	\$155.00
EMERALD 16	AMC364276	AMC364261	\$155.00
EMERALD 17	AMC364277	AMC364261	\$155.00



**DEPARTMENT OF THE INTERIOR  
BUREAU OF LAND MANAGEMENT  
MINING CLAIMS**

**MC Maintenance Fees Paid Through the BLM Pay Portal**

**CBS Receipt: 3963836**

Printed For Lead File # AMC423712

Agency Tracking ID: 1503955542

Assessment Year: 2018

Number of BLM Serial Nr: 54

Paid On: 08/28/2017

Total Amount Paid: \$8,370.00

Claim Name	BLM Serial No	Lead File No	Amount Paid
EMERALD 18	AMC364278	AMC364261	\$155.00
EMERALD 19	AMC364279	AMC364261	\$155.00
EMERALD 20	AMC364280	AMC364261	\$155.00
EMERALD #21	AMC364620	AMC364620	\$155.00
EMERALD #22	AMC364621	AMC364620	\$155.00
EMERALD #30	AMC364622	AMC364620	\$155.00
EMERALD #31	AMC364623	AMC364620	\$155.00
EMERALD #43	AMC364624	AMC364620	\$155.00
EMERALD #44	AMC364625	AMC364620	\$155.00
EMERALD #45	AMC364626	AMC364620	\$155.00
FDR	AMC386617	AMC386616	\$155.00
CCP #1	AMC423712	AMC423712	\$155.00
CCP #2	AMC423713	AMC423712	\$155.00
EMERALD 2B	AMC439433	AMC439433	\$155.00
EMERALD 3A	AMC439434	AMC439433	\$155.00
EMERALD 4A	AMC439435	AMC439433	\$155.00
EMERALD 40	AMC439436	AMC439433	\$155.00
EMERALD 41	AMC439437	AMC439433	\$155.00

**United States Department of the Interior**  
**Bureau of Land Management**  
 BUSINESS & SUPPORT SVCS DIV  
 ONE N CENTRAL AVE SUITE 800  
 PHOENIX, AZ 85004 -4427  
 Phone: 602-417-9200

Receipt

No: 3963836

<b>Transaction #:</b> 4073709	
<b>Date of Transaction:</b> 08/28/2017	
<b>CUSTOMER:</b>	
SUNBURST MINERALS 912 COLE ST SAN FRANCISCO,CA 94117 US	

LINE #	QTY	DESCRIPTION	REMARKS	UNIT PRICE	TOTAL
1	1.00	LOCATABLE MINERALS / MINING CLAIMS- NOT NEW-UNADJUD,ONE AUTH NO. ONLY / MINING CLAIM MONEY RECEIVED <b>CASES:</b> AMC105787/\$8370.00		- n/a -	8370.00
<b>TOTAL:</b>					<b>\$8,370.00</b>

PAYMENT INFORMATION				
NOTE: Items will appear on credit card statement as "BLM O Mining Claim".				
1	AMOUNT:	8370.00	POSTMARKED:	N/A
	TYPE:	CREDIT CARD	RECEIVED:	08/28/2017
	NAME:	SUNBURST MINERALS 912 COLE ST SAN FRANCISCO CA 94117 US		
	CARD NO:	XXXXXXXXXXXX2002	AUTH CODE:	121606
	NAME ON CARD:	SUNBURST MINERALS		
	EXPIRES:	11/2019		
	SIGNATURE:			

REMARKS

This receipt was generated by the automated BLM Collections and Billing System and is a paper representation of a portion of the official electronic record contained therein.

**DEPARTMENT OF THE INTERIOR  
BUREAU OF LAND MANAGEMENT  
MINING CLAIMS**

**MC Maintenance Fees Paid Through the BLM Pay Portal**

**CBS Receipt: 3641781**Printed For Lead File # **AMC423712**

Agency Tracking ID: 1472150754

Assessment Year: 2017

Number of BLM Serial Nr: 53

Paid On: 08/25/2016

Total Amount Paid: \$8,215.00

Claim Name	BLM Serial No	Lead File No	Amount Paid
COPPER HILL NO 2	AMC105785	AMC105785	\$155.00
HERMES	AMC105786	AMC105785	\$155.00
HERMES NO 2	AMC105787	AMC105785	\$155.00
JIMTOWN COPPER NO 1	AMC105788	AMC105785	\$155.00
VALLEY COPPER NO 1	AMC105789	AMC105785	\$155.00
VALLEY COPPER NO 2	AMC105790	AMC105785	\$155.00
VALLEY COPPER NO 3	AMC105791	AMC105785	\$155.00
COPPER HILL MILL NO1	AMC105792	AMC105785	\$155.00
COPPER HILL MILL NO2	AMC105793	AMC105785	\$155.00
COPPER HILL MILL NO3	AMC105794	AMC105785	\$155.00
COPPER HILL MILL NO4	AMC105795	AMC105785	\$155.00
COPPER HILL MILL NO5	AMC105796	AMC105785	\$155.00
COPPER HILL MILL NO6	AMC105797	AMC105785	\$155.00
COPPER HILL MILL NO7	AMC105798	AMC105785	\$155.00
COPPER HILL MILL NO8	AMC105799	AMC105785	\$155.00
COPPER HILL MILL #10	AMC105801	AMC105785	\$155.00
COPPER HILL MILL #11	AMC105802	AMC105785	\$155.00
COPPER HILL MILL #12	AMC105803	AMC105785	\$155.00
HERMES MILL SITE #13	AMC105804	AMC105785	\$155.00
COPPER HILL MILL 14	AMC105805	AMC105785	\$155.00
COPPER HILL MILL 15	AMC105806	AMC105785	\$155.00
EMERALD NO 1	AMC339597	AMC339597	\$155.00
EMERALD NO 2	AMC339598	AMC339597	\$155.00
EMERALD 1A	AMC364261	AMC364261	\$155.00
EMERALD 2A	AMC364262	AMC364261	\$155.00
EMERALD 3	AMC364263	AMC364261	\$155.00
EMERALD 4	AMC364264	AMC364261	\$155.00
EMERALD 5	AMC364265	AMC364261	\$155.00
EMERALD 6	AMC364266	AMC364261	\$155.00
EMERALD 7	AMC364267	AMC364261	\$155.00
EMERALD 8	AMC364268	AMC364261	\$155.00
EMERALD 9	AMC364269	AMC364261	\$155.00
EMERALD 10	AMC364270	AMC364261	\$155.00
EMERALD 11	AMC364271	AMC364261	\$155.00
EMERALD 12	AMC364272	AMC364261	\$155.00
EMERALD 13	AMC364273	AMC364261	\$155.00

**DEPARTMENT OF THE INTERIOR  
BUREAU OF LAND MANAGEMENT  
MINING CLAIMS**

**MC Maintenance Fees Paid Through the BLM Pay Portal**

**CBS Receipt: 3641781**

Printed For Lead File # AMC423712

Agency Tracking ID: 1472150754

Assessment Year: 2017

Number of BLM Serial Nr: 53

Paid On: 08/25/2016

Total Amount Paid: \$8,215.00

<b>Claim Name</b>	<b>BLM Serial No</b>	<b>Lead File No</b>	<b>Amount Paid</b>
EMERALD 14	AMC364274	AMC364261	\$155.00
EMERALD 15	AMC364275	AMC364261	\$155.00
EMERALD 16	AMC364276	AMC364261	\$155.00
EMERALD 17	AMC364277	AMC364261	\$155.00
EMERALD 18	AMC364278	AMC364261	\$155.00
EMERALD 19	AMC364279	AMC364261	\$155.00
EMERALD 20	AMC364280	AMC364261	\$155.00
EMERALD #21	AMC364620	AMC364620	\$155.00
EMERALD #22	AMC364621	AMC364620	\$155.00
EMERALD #30	AMC364622	AMC364620	\$155.00
EMERALD #31	AMC364623	AMC364620	\$155.00
EMERALD #43	AMC364624	AMC364620	\$155.00
EMERALD #44	AMC364625	AMC364620	\$155.00
EMERALD #45	AMC364626	AMC364620	\$155.00
FDR	AMC386617	AMC386616	\$155.00
CCP #1	AMC423712	AMC423712	\$155.00
CCP #2	AMC423713	AMC423712	\$155.00

**United States Department of the Interior**

**Bureau of Land Management**  
 BUSINESS & SUPPORT SVCS DIV  
 ONE N CENTRAL AVE SUITE 800  
 PHOENIX, AZ 85004 -4427  
 Phone: (602) 417-9200

Receipt

No: 3641781

<b>Transaction #:</b> 3745729	
<b>Date of Transaction:</b> 08/25/2016	
<b>CUSTOMER:</b>	
SUNBURST MINERALS 912 COLE ST SAN FRANCISCO, CA 94117 US	

LINE #	QTY	DESCRIPTION	REMARKS	UNIT PRICE	TOTAL
1	1.00	LOCATABLE MINERALS / MINING CLAIMS- NOT NEW-UNADJUD, ONE AUTH NO. ONLY / MINING CLAIM MONEY RECEIVED <b>CASES: AMC105787/\$8215.00</b>		- n/a -	8215.00
<b>TOTAL:</b>					<b>\$8,215.00</b>

PAYMENT INFORMATION			
NOTE: Items will appear on credit card statement as "BLM O Mining Claim".			
1	AMOUNT:	8215.00	POSTMARKED: N/A
	TYPE:	CREDIT CARD	RECEIVED: 08/25/2016
	NAME:	SUNBURST MINERALS 912 COLE ST SAN FRANCISCO CA 94117 US	
	CARD NO:	XXXXXXXXXXXX2002	AUTH CODE: 025452
	NAME ON CARD:	SUNBURST MINERALS	
	EXPIRES:	06/2018	
	SIGNATURE:		

REMARKS

This receipt was generated by the automated BLM Collections and Billing System and is a paper representation of a portion of the official electronic record contained therein.

Run Date: 09/08/15

Run Time: 09:20 AM

**DEPARTMENT OF THE INTERIOR  
BUREAU OF LAND MANAGEMENT  
MINING CLAIMS**

**MC Maintenance Fees Paid Through the BLM Pay Portal**

**CBS Receipt: 3380484**

Printed For Lead File # AMC423712

Agency Tracking ID: 1440778396

Assessment Year: 2016

Number of BLM Serial Nr: 2

Paid On: 08/28/2015

Total Amount Paid: \$310.00

Claim Name	BLM Serial No	Lead File No	Amount Paid
CCP #1	AMC423712	AMC423712	\$155.00
CCP #2	AMC423713	AMC423712	\$155.00

**United States Department of the Interior**  
**Bureau of Land Management**  
 BUSINESS & SUPPORT SVCS DIV  
 ONE N CENTRAL AVE SUITE 800  
 PHOENIX, AZ 85004 -4427  
 Phone: (602) 417-9200

Receipt

No: 3380484

<b>Transaction #:</b> 3478767	
<b>Date of Transaction:</b> 08/28/2015	
<b>CUSTOMER:</b>	
	SUNBURST MINERALS LLC 912 COLE ST SAN FRANCISCO, CA 94117 US

LINE #	QTY	DESCRIPTION	REMARKS	UNIT PRICE	TOTAL
1	1.00	LOCATABLE MINERALS / MINING CLAIMS- NOT NEW-UNADJUD, ONE AUTH NO. ONLY / MINING CLAIM MONEY RECEIVED <b>CASES: AMC423712/\$310.00</b>		- n/a -	310.00
<b>TOTAL:</b>					<b>\$310.00</b>

PAYMENT INFORMATION			
NOTE: Items will appear on credit card statement as "BLM O Mining Claim".			
1	AMOUNT:	310.00	POSTMARKED: N/A
	TYPE:	CREDIT CARD	RECEIVED: 08/28/2015
	NAME:	SUNBURST MINERALS LLC 912 COLE ST SAN FRANCISCO CA 94117 US	
	CARD NO:	XXXXXXXXXXXX2002	AUTH CODE: 318141
	NAME ON CARD:	SUNBURST MINERALS LLC	
	EXPIRES:	06/2018	
	SIGNATURE:		

<b>REMARKS</b>

This receipt was generated by the automated BLM Collections and Billing System and is a paper representation of a portion of the official electronic record contained therein.

Run Date: 08/20/14

21

Run Time: 03:40 PM

423712

**DEPARTMENT OF THE INTERIOR  
BUREAU OF LAND MANAGEMENT  
MINING CLAIMS**

**MC Maintenance Fees Paid Through the BLM Pay Portal**

**CBS Receipt: 3103149**

Agency Tracking ID: 1472563952

Assessment Year: 2015

Paid On : 08/15/2014

Number of BLM Serial Nr: 2

Total Amount Paid: \$310.00

Claim Name	BLM Serial No	Lead File No	Case Type	Amount Paid
CCP #1	AMC423712	AMC423712	384401	\$155.00
CCP #2	AMC423713			\$155.00



**United States Department of the Interior**  
**Bureau of Land Management**  
 BUSINESS & SUPPORT SVCS DIV  
 ONE N CENTRAL AVE SUITE 800  
 PHOENIX, AZ 85004 -4427  
 Phone: (602) 417-9200

Receipt

No: 3103149

<b>Transaction #:</b> 3194731	
<b>Date of Transaction:</b> 08/15/2014	
<b>CUSTOMER:</b>	
MATT GARLINGHOUSE 1212 ARGUELLO BLVD SAN FRANCISCO, CA 94122	

LINE #	QTY	DESCRIPTION	REMARKS	UNIT PRICE	TOTAL
1	1.00	LOCATABLE MINERALS / MINING CLAIMS- NOT NEW-UNADJUD, ONE AUTH NO. ONLY / MINING CLAIM MONEY RECEIVED <b>CASES: AMC423712/\$310.00</b>		- n/a -	310.00
<b>TOTAL:</b>					<b>\$310.00</b>

PAYMENT INFORMATION			
NOTE: Items will appear on credit card statement as "BLM O Mining Claim".			
1	AMOUNT:	310.00	POSTMARKED: N/A
	TYPE:	CREDIT CARD	RECEIVED: 08/15/2014
	NAME:	MATT GARLINGHOUSE 1212 ARGUELLO BLVD SAN FRANCISCO CA 94122	
	CARD NO:	XXXXXXXXXXXX1000	AUTH CODE: 294353
	NAME ON CARD:	MATT GARLINGHOUSE	
	EXPIRES:	04/2018	
	SIGNATURE:		

REMARKS

This receipt was generated by the automated BLM Collections and Billing System and is a paper representation of a portion of the official electronic record contained therein.

UNITED STATES  
DEPARTMENT OF THE INTERIOR  
BUREAU OF LAND MANAGEMENT  
**MAINTENANCE FEE PAYMENT FORM FOR  
LODE CLAIMS, MILL SITES, AND TUNNEL SITES**

423712

Remitter Name: Sunburst Minerals LLC  
Mailing Address: 912 Cole St. #204  
City, State, Zip: San Francisco, CA 94117

Check here if this is a change of address.

RECEIVED  
BLM AZ STATE OFFICE  
2013 SEP - 5 10 28  
PHOENIX, ARIZONA  
FOR COUNTY RECORDER'S USE

No. of claims/sites 2  
x \$140 per claim/site 280  
Total due BLM \$ 280

- The maintenance fee may be paid by cash, check, money order, Bureau of Land Management (BLM) Declining Deposit Account, or credit card (VISA, American Express, Discover, or MasterCard). Payments must be remitted to the BLM State Office where your claim or site is recorded and received on or before September 1. If the payment is mailed, the envelope must be postmarked by a bona fide delivery service on or before September 1 and received at the proper BLM State Office within 15 calendar days after the due date. Payments may also be made by telephone using a credit card. A complete listing of BLM State Offices with their addresses and phone numbers can be found at <http://www.blm.gov>.
- The maintenance fee for the following claim(s)/site(s) applies to the assessment year 2014.

CLAIM/SITE NAME	BLM SERIAL NO.
CCP #1	AMC 423712
CCP #2	AMC 423713

Use a separate sheet for additional claim/site names, serial numbers, and claimant names and addresses.

ENTERED  
SEP 11 2013  
BY: RE



Receipt # 2876474  
AH

Signature: \_\_\_\_\_

*[Handwritten Signature]*

Title 18 U.S.C. 1001 and 43 U.S.C. 1212 make it a crime for any person knowingly and willfully to make to any department or agency of the United States any false, fictitious or fraudulent statements or representations as to any matter within its jurisdiction.

**NOTE TO BLM EMPLOYEES: DETACH THIS PAGE BEFORE FILING THIS FORM IN APPLICABLE CASE FILES.**



UNITED STATES


AN EQUAL OPPORTUNITY EMPLOYER

DEPARTMENT OF THE INTERIOR  
BUREAU OF LAND MANAGEMENT  
Kingman Field Office  
2755 Mission Boulevard  
Kingman, Arizona 86401

OFFICIAL BUSINESS  
PENALTY FOR PRIVATE USE \$300

PHOENIX, ARIZONA

BUREAU OF LAND MANAGEMENT  
ARIZONA STATE OFFICE  
ONE NORTH CENTRAL AVENUE, SUITE 800  
PHOENIX, ARIZONA 85004-4427



85004442700





Mr. Matthew Garlinghouse  
1212 Arguello Blvd  
San Francisco, CA 94122-2707

Bureau of Land Management  
Kingman Field Office  
2755 Mission Boulevard  
Kingman, AZ 86401

PHOENIX, ARIZONA

2013 SEP -5 P 3:07

RECEIVED  
BLM AZ STATE OFFICE



Mr. Matthew Carlinghouse  
1212 Arguello Blvd  
San Francisco, CA 94122-2707

Bureau of Land Management  
Kingman Field Office  
2755 Mission Boulevard  
Kingman, AZ 86401

PHOENIX, ARIZONA

RECEIVED  
BLM AZ STATE OFFICE  
2013 SEP -5 P 3:07

UNITED STATES

AN EQUAL OPPORTUNITY EMPLOYER

DEPARTMENT OF THE INTERIOR  
BUREAU OF LAND MANAGEMENT  
Kingman Field Office  
2755 Mission Boulevard  
Kingman, Arizona 86401

RECEIVED  
BLM AZ STATE OFFICE

2013 SEP 05

OFFICIAL BUSINESS  
PENALTY FOR PRIVATE USE \$300

5 P 3:07


PHOENIX, ARIZONA



UNITED STATES POSTAGE  
U.S. OFFICIAL MAIL  
PENALTY FOR  
PRIVATE USE \$300  
PITNEY BOWES  
02 1P \$ 000.92<sup>0</sup>  
0006899251 SEP 03 2013  
MAILED FROM ZIP CODE 86401

BUREAU OF LAND MANAGEMENT  
ARIZONA STATE OFFICE  
ONE NORTH CENTRAL AVENUE, SUITE 800  
PHOENIX, ARIZONA 85004-4427

85004442700



**United States Department of the Interior**  
**Bureau of Land Management**  
 LANDS/RECREATION & PLANNING  
 ONE N CENTRAL AVE  
 PHOENIX, AZ 85004 -2203  
 Phone: 602-417-9200

Receipt

No: 2876474

<b>Transaction #:</b> 2962546	
<b>Date of Transaction:</b> 09/06/2013	
CUSTOMER:	
SUNBURST MINERALS 912 COLE ST STE 204 SAN FRANCISCO, CA 94117-4316 US	

LINE #	QTY	DESCRIPTION	REMARKS	UNIT PRICE	TOTAL
1	1.00	LOCATABLE MINERALS / MINING CLAIMS- NOT NEW-UNADJUD, ONE AUTH NO. ONLY / MINING CLAIM MONEY RECEIVED <b>CASES: AMC423712/\$280.00</b>	MAINT FEE PYMNT (2) 2014	- n/a -	280.00
<b>TOTAL:</b>					<b>\$280.00</b>

PAYMENT INFORMATION			
NOTE: Items will appear on credit card statement as "Bureau of Land Mgmt CO".			
1	AMOUNT:	280.00	POSTMARKED: N/A
	TYPE:	CREDIT CARD	RECEIVED: 09/05/2013
	NAME:	GARLINGHOUSE, MATT 912 COLE ST STE 204 SAN FRANCISCO CA 94117-4316 US	
	CARD NO:	XXXXXXXXXXXX1000	AUTH CODE: 150127
	NAME ON CARD:	MATT GARLINGHOUSE	
	EXPIRES:	10/2014	
	SIGNATURE:		

REMARKS
IN THE FUTURE, PLEASE MAIL ALL MINING DOCUMENTS/PAYMENTS TO: BLM, ARIZONA STATE OFFICE 1 N. CENTRAL AVE, SUITE #800, PHOENIX, AZ. 85004

This receipt was generated by the automated BLM Collections and Billing System and is a paper representation of a portion of the official electronic record contained therein.



**NOTICE!!**

**These documents have been scanned!**

**Do not place un-scanned documents beneath this notice!**

**Do not remove this notice from this file!**

GPO Jacket No. 560-102  
Print Order 61540  
Rise Business Services, LLC  
Job=AZ15 5/13/2019



Box Number= AZ15039



Claim Begin-End: AMC423712-AMC423713

6 Location Notices-Amendments and Supporting Documents



AZ15039-16

AMC423162-AMC423771

MINI CLAIM STATUS REPORT

DATA ENTERED AUG 13 2013 PB

MTP Checked by AUG 13 2013 PB
GEO Checked by AUG 13 2013 PB

LEAD SERIAL NUMBER AMC 423712 thru AMC 423713

# OF CLAIMS & TYPE

# LODE
# PLACER
# ASSOCIATION PLACER
# 2 MILL SITE
# TUNNEL SITE

CHARGES

Location Fee @ \$34 = \$ 68.00
Processing Fee @ \$15 = \$ 30.00
Maintenance Fee @ \$140 = \$ 280.00
Overage (+) \$
Shortage (-) \$
Other Fees \$
TOTAL \$ 378.00

TOTAL CLAIM ACREAGE? 5

# OF LOCATORS?

DOCUMENTS RECEIVED VIA -

Over-the-Counter [ ] Mail [X]

TIMELY FILED?

Yes [X] No [ ]

LEGAL DESCRIPTION - T 23N R 18W SEC 15
T R
T R
T R

BLM [ ] FOREST SERVICE [ ] SUBJ TO PL 359: Yes [ ] No [ ]
WILDERNESS AREA: No [ ] Yes [ ]

SPLIT ESTATE - N/A [ ] SX [ ] PX [ ] SRHA [ ] OTHER [ ]
Proper Notice Filed if Located on SHRA Lands? N/A [ ] Yes [ ] No [ ]

RECONVEYED MINERALS ON BLM LANDS REQUIRE OPENING ORDERS FROM 1944 TO 1993 -

Open to Entry on: N/A [ ]

COMMENTS/STATUS - VOID [ ] PARTIALLY VOID [ ] PVT MINERALS [ ] WITHDRAWN LANDS [ ]
OTHER [ ]

Claimant acknowledges that portions of the following claims(s) site(s) may be void or voidable.

Printed Name of Claimant Signature of Claimant

\*\*\*\*\* FINAL ADJUDICATION \*\*\*\*\*

DATE 12/19/2013 INITIALS JS

AMC423712

UNCONFORMED COPY  
FEE # 2013032302  
DATE 6.18.2013  
BOOK N  
PAGES 1A

**LOCATION NOTICE FOR MILL SITE CLAIM**

NOTICE IS HEREBY GIVEN that the CCP #1

mining claim has been located

by Sunburst Minerals whose current mailing

address is 912 Cole St. #204, San Francisco, CA 94117 and it is situated in Mohave County, Arizona. This claim is 465 feet in length and 465 feet in width.

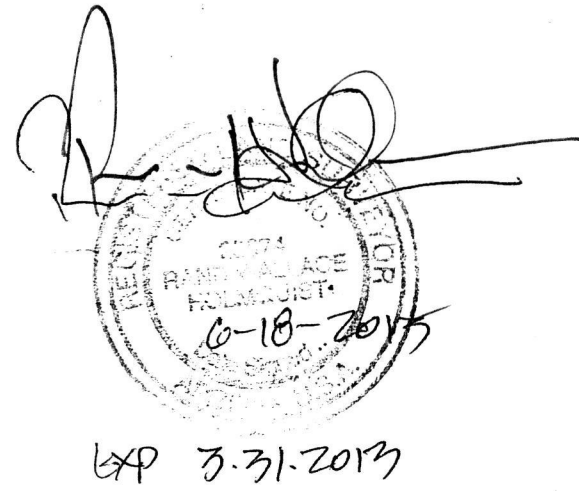

This claim runs from the location monument being the NE corner of said claim on which this location is posted. This claim is marked by 4 monuments, one at each corner. (4" PVC w/cap in cairn) The location monument on which this notice is posted is situate within Section 15, Township 23 North, Range 18 West, Gila Salt Rive Base and Meridian, Arizona and this claim encompasses portions of the following quarter section:

NE 1/4 of the NW 1/4 of Section 15, T23N, R18W of the Gila Salt Rive Base and Meridian, Arizona.

The locality of this claim with reference to some natural object or permanent monument and additional information (if any) concerning its locality are as follows: From the North 1/4 corner (BLM 1955) thence South 326' to the NW corner of said CCP #1

DATED AND POSTED on the ground this 18th day of June, 20 13.


LOCATOR (s)   
Rand W. Holmquist, RLS  
RW Holmquist & Assoc., LLC  
703 E. Beale St.  
Kingman, AZ 86401



AMC01237112



CONFORMED COPY \_\_\_\_\_  
FEE # 2013032201  
DATE 6-18-2013  
BOOK N/A  
PAGES 1A



**LOCATION NOTICE FOR MILL SITE CLAIM**

NOTICE IS HEREBY GIVEN that the **CCP #2**

mining claim has been located

by Sunburst Minerals whose current mailing

address is 912 Cole St. #204, San Francisco, CA 94117 and it is situated in Mohave County, Arizona. This claim is 465 feet in length and 465 feet in width.

This claim runs from the location monument being the NE corner of said claim on which this location is posted. This claim is marked by 4 monuments, one at each corner. (4" PVC w/cap in cairn) The location monument on which this notice is posted is situate within Section 15, Township 23 North, Range 18 West, Gila Salt Rive Base and Meridian, Arizona and this claim encompasses portions of the following quarter section:

SW 1/4 of the NE 1/4 of Section 15, T23N, R18W of the Gila Salt Rive Base and Meridian, Arizona.

The locality of this claim with reference to some natural object or permanent monument and additional information (if any) concerning its locality are as follows: From the East 1/4 corner (BLM 1955) thence S55°40'33"E 2155' to the NW corner of said CCP #1

DATED AND POSTED on the ground this 18th day of June, 2013.

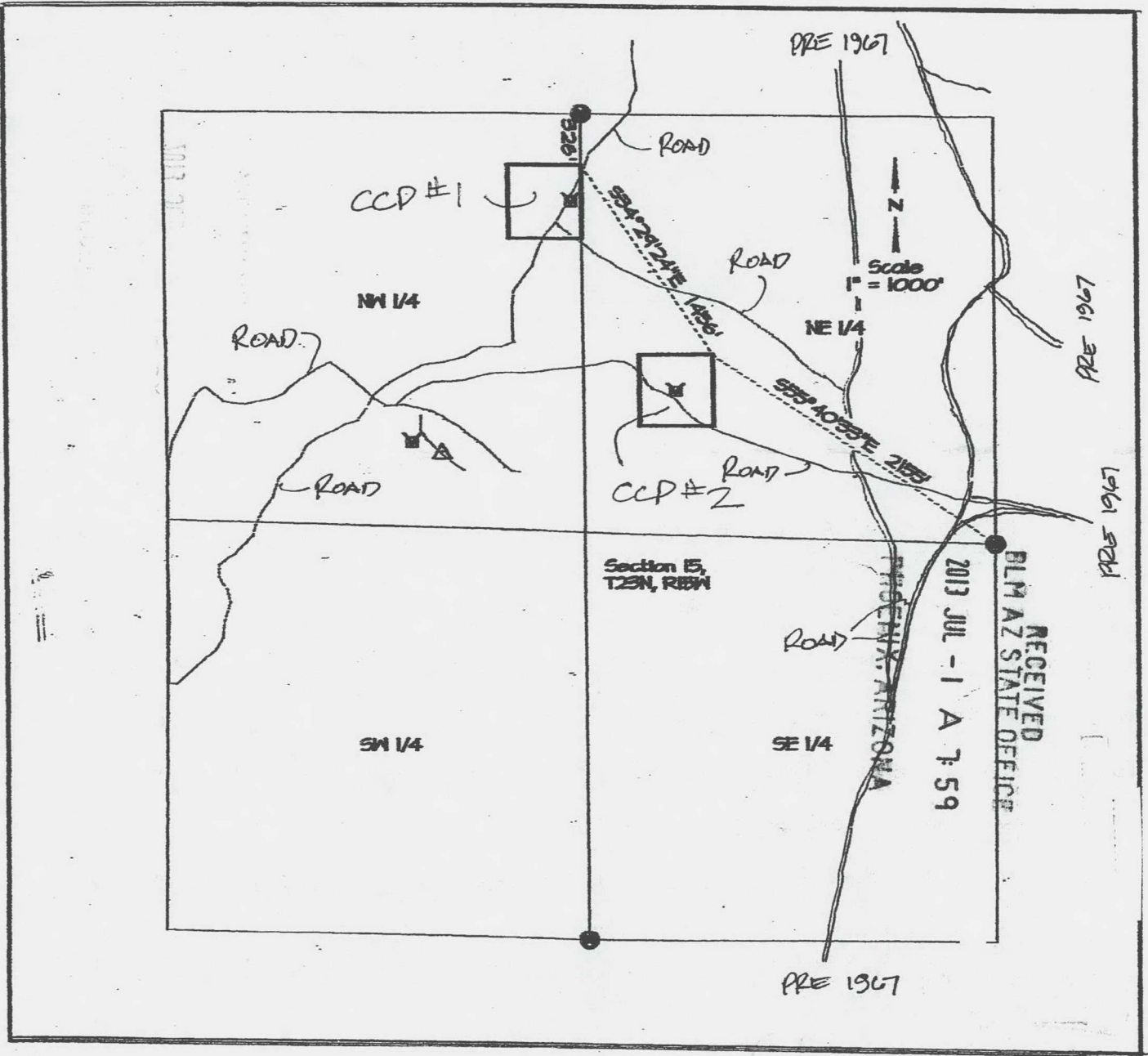
LOCATOR (s) \_\_\_\_\_

Rand W. Holmquist, RLS  
RW Holmquist & Assoc., LLC  
703 E. Beale St.  
Kingman, AZ 86401



EXP 3-31-2015

AR0423713



1. The above map depicts the CCP #2 mining claim, which is located in Section (s) 15, Township 23 NORTH, Range 18 WEST, Gila and Salt River Base and Meridian, MOHAVE County, Arizona.
2. The type of corner and location monuments used are as follows: 4" x 4" PVC WITH CAP IN STONE CORN (CLAIM IS 465' x 465' 5 ACRES)
3. The bearings and distances in degrees and feet between claim corners are as depicted on the map:

Form MCF100a  
Revised July 2005


This form is available from the Arizona Department of Mines & Mineral Resources and may be reproduced.

ANCH23713

RW Holmquist  
703 E. Beale St  
Kingman AZ  
86401

LAS VEGAS NV 890

26 JUN 2013 PM 4 L



Department of the Interior / BLM  
1 N. Central Ave.  
Phoenix, AZ

85004-4427

8500432381



RW Helmquist  
703 E. Beale St  
Kingman AZ 86401

LAS VEGAS NV 890

26 JUN 2013 PM 4 L



Department of the Interior / BLM  
1 N. Central Ave.  
Phoenix, AZ

85004-4427

85004-4427





RUN TIME: 05:30 PM

RUN DATE: 08/13/2013

Page 1 of 1

DEPARTMENT OF INTERIOR  
BUREAU OF LAND MANAGEMENT

Input Parameters for Geographic Report with Land

System Id = CR

Admin State = AZ

Geo State = AZ

Casetype Begins With

Case Disp Txt = AUTHORIZED, CANCELLED, EXPIRED, PENDING, REJECTED, RELINQUISHED, WITHDRAWN

Mer Twp Rng =

Section =

Mtrs = 14 0230N 0180W 015, 14 0230N 0180W 999

Commodity =

Commodity Txt =

Pending Org =

Pend Org Decode =

Total Rows Returned: 8

NO WARRANTY IS MADE BY BLM FOR USE OF THE DATA  
FOR PURPOSES NOT INTENDED BY BLM

